


**AMAGORAH POLE:**

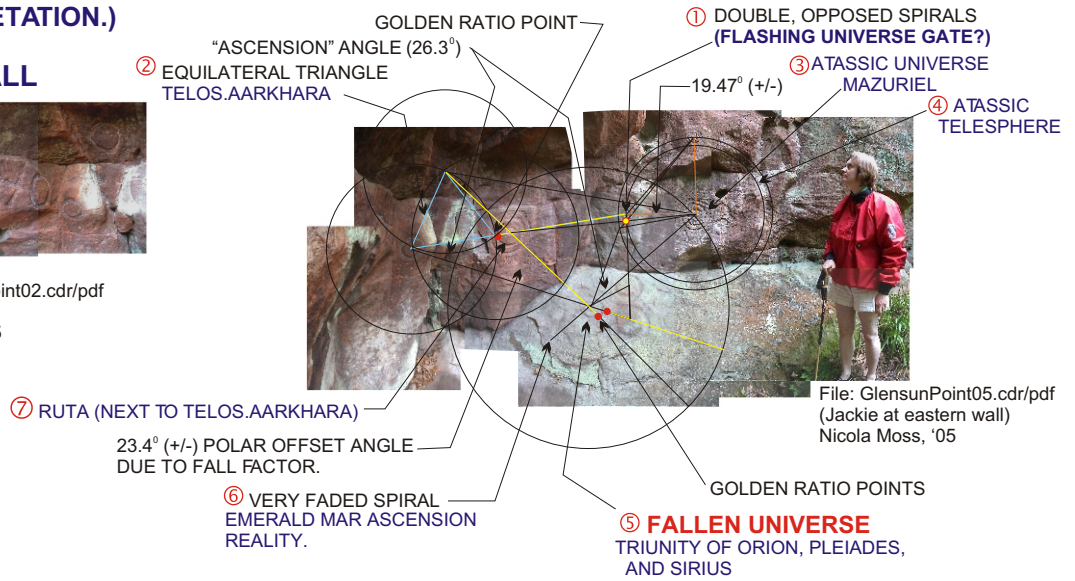
**ROSSLYN GLEN: SUN LEY POLE FOR THE EL' BENLOHA SUN-MOON TRACKING SYSTEM.**

**(AN INTUITIVE INTERPRETATION.)**



File: GlenSunPoint02.cdr/pdf  
(western wall)  
Nicola Moss, '05

**EAST WALL... NOTE: MEASUREMENTS ARE SLIGHTLY INACCURATE DUE TO PHOTO OVERLAPPING.**



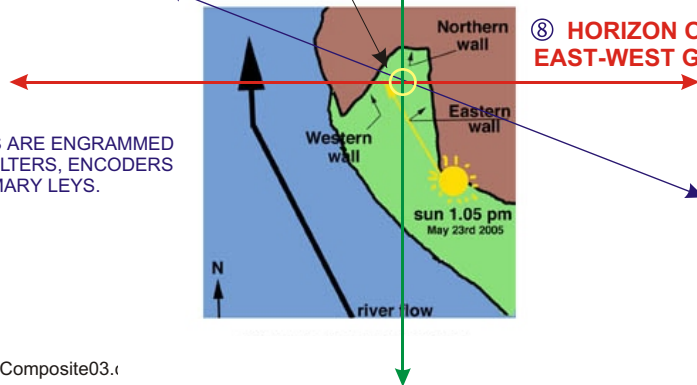
**NORTH - SOUTH GATES**

⑨ POINT OF SYNTHESIS, INTEGRATION, DISTRIBUTION, UP/DOWN LOADING.

⑩ EL - BEN - ELO - HA AXIS, SUN-MOON DOWNLOAD

⑧ HORIZON OF THOTH EAST-WEST GENERATING AXIS

STONE FACES ARE ENGRAMMED BAND-PASS FILTERS, ENCODERS FOR THE PRIMARY LEYS.



File: GlenSunPoleComposite03.c  
(site map)  
Photo Copyright (c) 2005, Nicola Moss  
Geometry (c) 2005, William Buehler