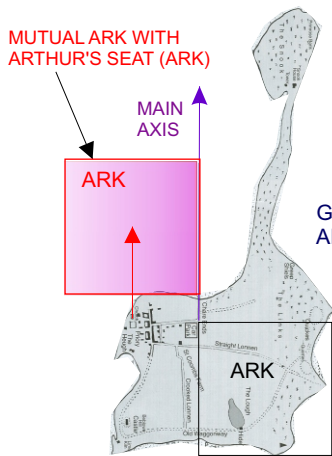
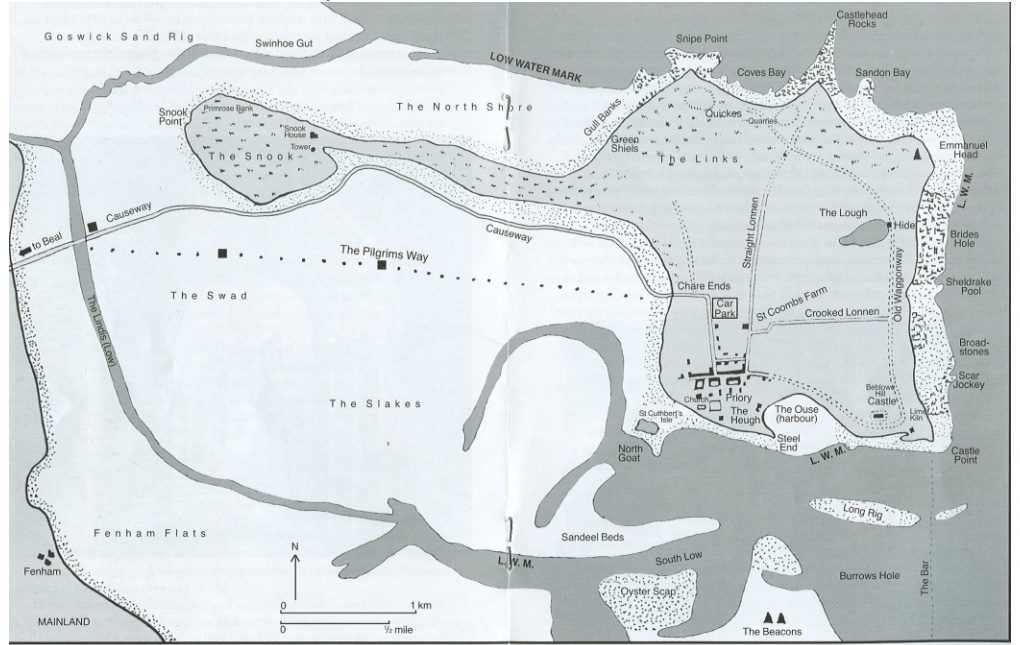


HOLY ISLAND: LINDISFARNE (55.679 N, 1.808 W.... NU 125421)

THIS ASSUMES THAT "CHARE" MEANS "CHAIR"; THIS SHEET DESCRIBES THE CHAIR (THRONE).
("CHARE ENDS" IS NOTED AT THE ISLAND END OF THE PILGRIM'S PATH.)

THIS IS A ROUGH DRAFT PRELIMINARY IN-HOUSE STUDY,

1. "UNE CHAIRE" (FRENCH) MEANS "CHAIR, PULPIT."
2. LINDISFARNE IS THE BASE OF THE "SPEAR OF LONGINUS" LEY THROUGH EDINBURGH TO THE IONA, STAFFA STARGATE CORESPONDENTS.
3. THE ISLAND IS CLEARLY THE "CHAIR" (THRONE, PULPIT) WHILE THE RESHEL GATE SYSTEM IS THE HUMAN IN THE HOLY SEAT.
4. THERE ARE THREE "GATES" IN THE PILGRIM'S WAY (ENTRANCE, EXIT). THEY RELATE TO THE PHI RHO MIC TIME GATES BUT USE UP THROUGH PHI-CUBED. THIS HAS BEEN USED IN THE "MIGDAL-AYIN" TOWER FOUND IN ROSSLYN CHAPEL.
5. 270 (POLES MARKING THE WAY) IS "REA" AND "IYR" IN HEBREW: "SHOUT OF JOY, TEND A FLOCK, FRIEND, CRASH OF THUNDER." AND "TO WATCH AS AN ANGEL, PLACE GUARDED BY WAKING, RAISING A BURDEN." DOUBLE DIRECTION IS INTO AND OUT OF THE ISLAND NEEDED FOR RECALIBRATION.



GRAIL QUEEN SEATED ON THE ARK (OR CORONATION THRONE)



FROM A PHOTO BY JULIA BARRIE "LINDISFARNE CASTLE"

TWO-WAY "PILGRIMS WAY" (270 POLES)

RHOMBIC L-GATE/PILLAR BASED ON THE TWO "STATIONS" IN THE "PILGRIMS' WAY." NOTE PROXIMITY OF ST. CUTHBERT'S ISLE (TYPICAL TO HAVE NEAREST LAND SITE IDENTIFY AS THE SEA-POLE).

BEBLOWE HILL AND CASTLE

THIS POLE IS THE ESSENTIAL GROUND FOR THE WHOLE "SPEAR OF LONGINUS LEY"

ST. CUTHBERT'S ISLE POLE

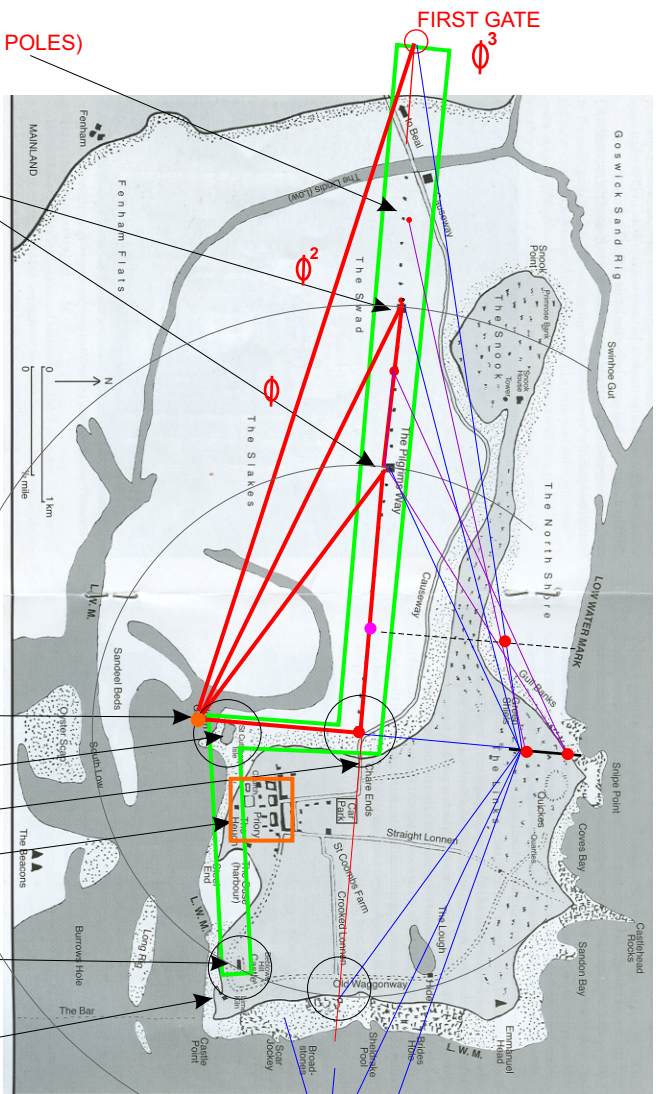
ST. CUTHBERT'S ISLE

"CHARE ENDS" (FROM MAP)

PRIORY AREA: THE "DESTINY STONE" IN THE "THRONE OF CORONATION"
THIS DESIGN MAY ALSO REPRESENT A HUMAN SEATED ON THE ARK WITH AN ARK ON HIS/HER LAP.

BEBLOWE HILL (CASTLE NOW ON IT)

LIME KILN (FEET OF FIRE? REVELATION 1:15)



THIS IS A ROUGH DRAFT PRELIMINARY IN-HOUSE STUDY,